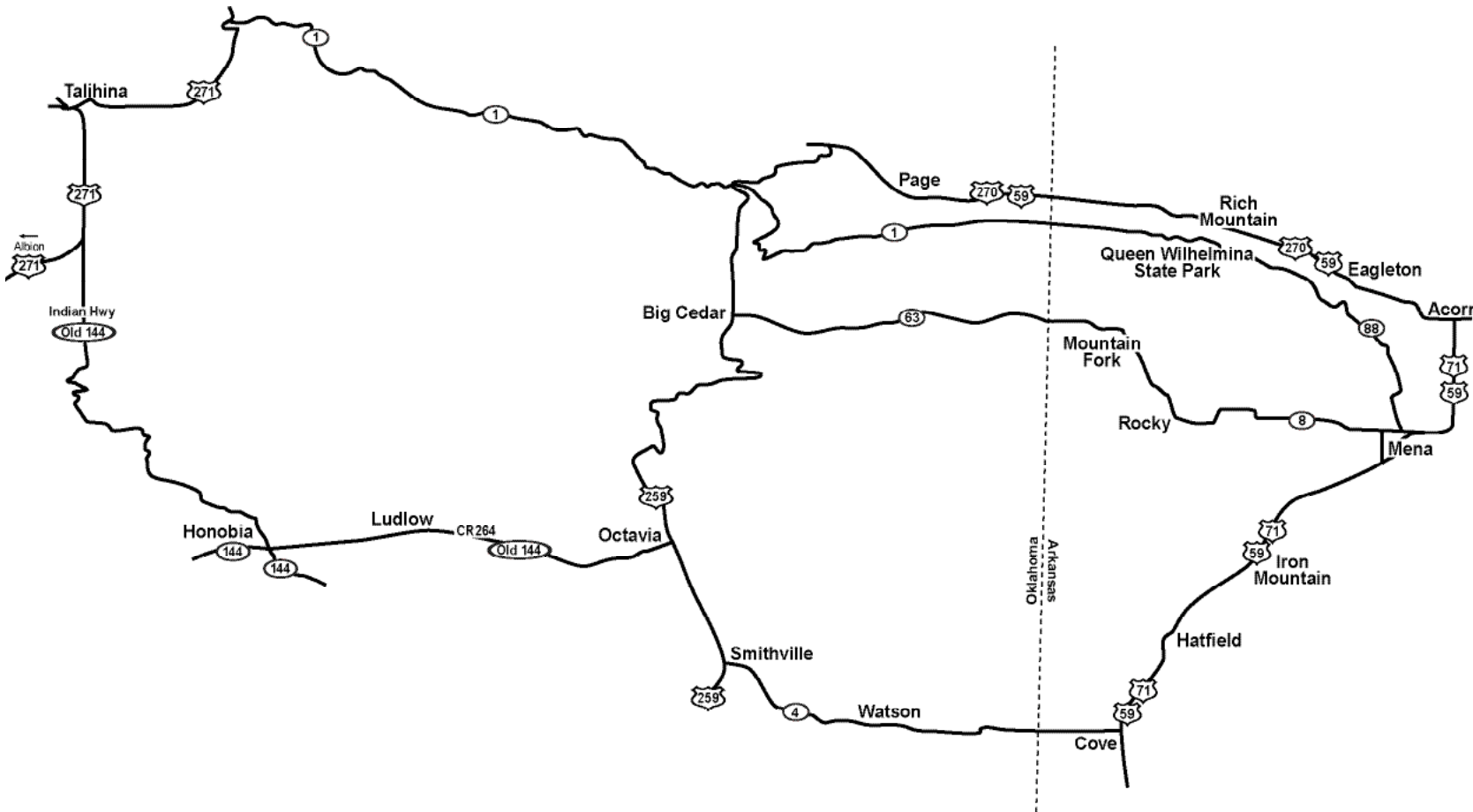


Local Ride Maps & Directions

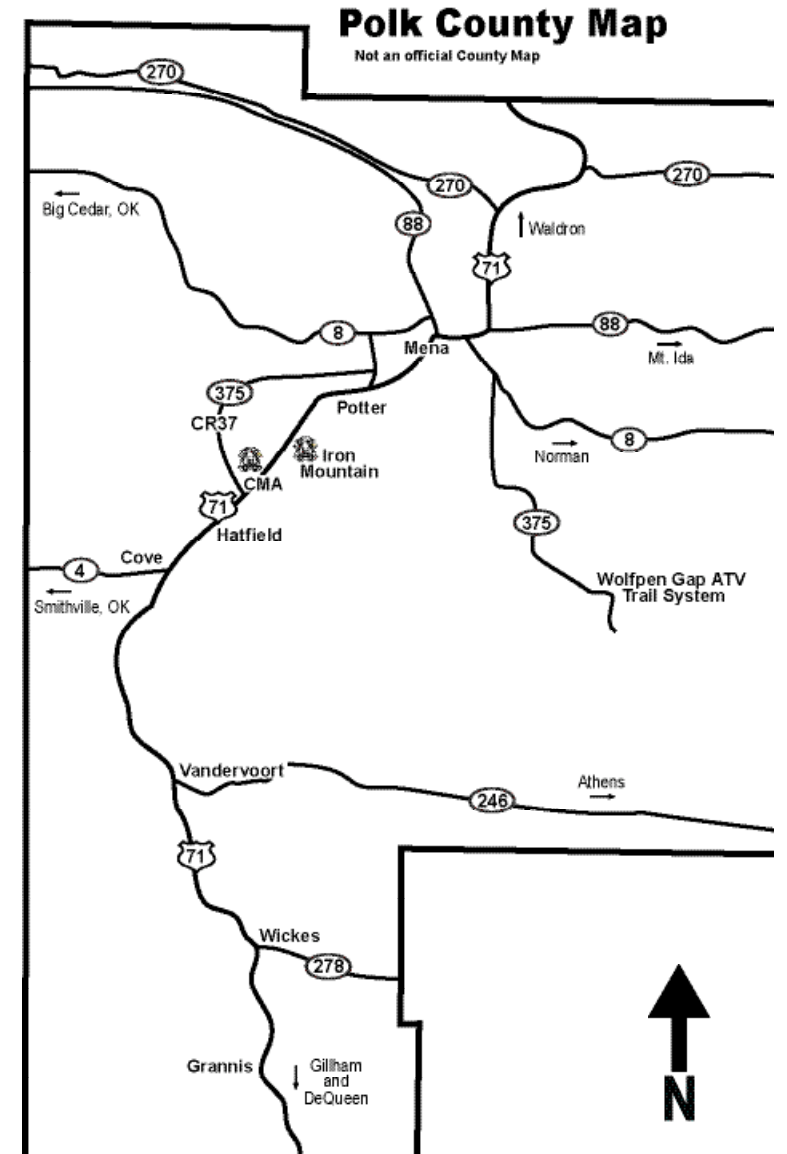


Queen Wilhelmina Loop About 79 miles

- From Iron Mountain, take Hwy 71 N. to Mena
- From Mena, take 88 W. to Queen Wilhelmina State Park
- Hwy 88 W. turns into Hwy 1 as you cross the OK State Line
- South on Hwy 259 S. until Smithville and Jct. Hwy 4
- East on Hwy 4 to Cove, AR and Jct. Hwy 71 N.
- North on Hwy 71 N. through Hatfield to Iron Mountain or Mena

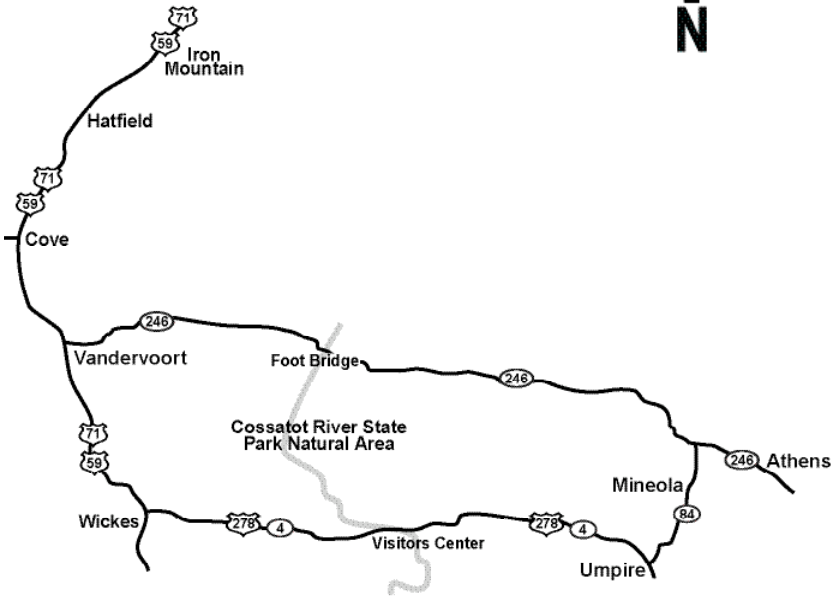
Honobia Ride About 133 miles

- From Iron Mountain, take Hwy 71 N. to Mena
- From Mena, take 88 W. to Queen Wilhelmina State Park
- Hwy 88 W. turns into Hwy 1 as you cross the OK State Line
- Continue on Hwy 1 W. to Jct. Hwy 271, continue south to Talihina
- South on US 271 approx. 3 miles to Jct. Indian Hwy/old 144
- East/southeast on Indian Hwy until Honobia and Jct. CR264/old 144
- South on CR264/old 144 to Octavia
- South 259 S. until Smithville and Jct. Hwy 4
- East on 4 to Cove, AR and Jct. Hwy 71 N.
- Hwy 71 N. through Hatfield to Iron Mountain or Mena



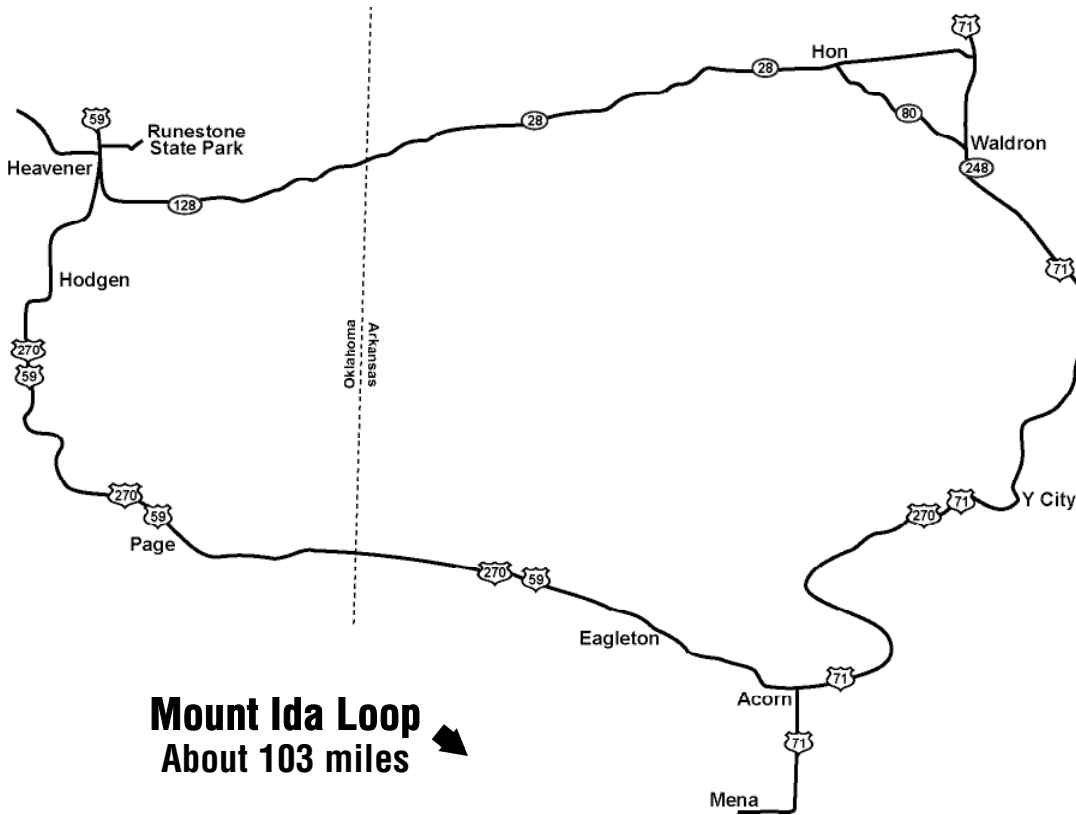
Christian Motorcyclists Association

870-389-6196 • www.cmausa.org



Cossatot Ride About 77 miles

- From Iron Mountain, take Hwy 71 S. to Vandervoort & Jct. Hwy 246
- East on 246 (will pass Cossatot River State Park)
- South on 246 cutoff/Mineola Rd & Jct. 84
- South on 84 to Umpire
- West on 278 to Wickes & Jct. 71
- North to Iron Mountain



Mount Ida Loop About 103 miles

- From Iron Mountain, take Hwy 71 N. to Mena
- From Mena, Hwy 71 N. to "Y" City and Jct. 270 E.
- Hwy 270 E. to Hwy 88 E., then 4 mi. to Sims and Jct. Hwy 298 E.
- Hwy 298 E. to Hwy 270 E. to Mt. Ida
- From Mt. Ida Hwy 27 S. to Norman and Jct. Hwy 8 W.
- Hwy 8 W. and back to Mena

Lum & Abner's Jot'em Down Store About 75 miles

- From Iron Mountain, take Hwy 71 N. to Mena
- From Mena, Hwy 71 N. to "Y" City and Jct. 270 E.
- Hwy 270 E. to Pencil Bluff and Hwy 88 W.
- Hwy 88 W. to Pine Ridge and Lum & Abner's Jot'em Down Store
- Hwy 88 W. back to Mena

Heavener Runestone Loop About 117 miles

- From Iron Mountain, take Hwy 71 N. to Mena
- From Mena, Hwy 71 N. to Waldron and Jct. Hwy 80 W.
- Hwy 80 W. to Hon and Jct. Hwy 28 W.
- Continue West and Hwy 28 W. becomes Hwy 128 W. in Oklahoma
- West to Heavener and North on Hwy 59 (Watch for the Runestone sign, about a block)
- Back to Jct. Hwy 59 S./270 E. on through Hodgen and past the Jim Hamilton Correctional Facility
- Hwy 270 E. to Page, then Hwy 270 E. through Rich Mountain to Acorn and Jct. 71 S. and Mena

